








@Crown Copyright and Database Rights [2015] Ordnance Survey 100055940. Glapthorn Parish Council (Licensee) Licence No 0100055475

Key

-  Parish Boundary
-  Settlement Boundary

-  Flood Zone 3
-  Area of Separation
-  Local Green Space

-  Community Facilities
-  Preferred Housing Allocation